Datum/Date:	**4.5.2024.**	**Vrijeme/Time:**	**13:43**
Predmet/Subject:	**BILTEN BR / BULLETIN NO: 3**	**Dokument Br/Document no:**	**1.3**

Od/From: *Direktorica rallya / Clerk of the Course*

Za/To: *Svi natjecatelji - članovi posada / All competitors - crew members*
Broj stranica / Number of pages: 4 Priloga / Attachments: 2 (3 stranica/pages)

1. Izmjene i dopune Posebnog pravilnika natjecanja / Amendments to the Supplementary Regulations

1.3 Ukupna dužina BI i ukupna dužina itinerera / Overall SS distance and total distance of the itinerary
Ukupna dužina itinerera / Total distance of the itinerary: ~~238,03 km~~ **238,71 km**

DODATAK 1 / APPENDIX 1 - Novi itinerer u Dodatku 1 / New Itinerary in Attachment 1

2. Izmjene i dopune Putne knjige / Amendments to the Road Book

Dopune putne knjige nalaze se u **Dodatku 2** / New Road Book is in **Attachment 2**

Mirjana Šimek Bilić
Direktorica rallya / Clerk of the Course



Bilten / Bulletin 3, Prilog / Attachment 1

Shakedown (Sunrise 05:34 - Sunset 20:08) **Saturday, May 04th 2024.**

TC SS	Location	SS Distance	Road Section Distance	Total Distance	Target Time	Firs car due	
	Terme Sveti Martin, Service park OUT	-	0,00	0,00	-	-	SHAKEDOWN
TC	Gornji Koncovčak	-	0,90	0,90	-	-	
SD	**Shakedown**	**3,51**	-	-	**09:00 - 12:00**		
TC	Gornji Koncovčak	-	3,51	7,02			
SD	**Shakedown**	**3,51**	-	-			
TC	Terme Sveti Martin, Service park IN UL	-	4,13	7,64			
	SHAKEDOWN TOTAL	**3,51**	**8,54**	**12,05**			

START LEG 1, SECTIONS 1, 2, 3 & 4 **(Sunrise 05:34 - Sunset 20:08)** **Saturday, May 04th 2024.**

TC 0	**Toplice Sveti Martin, START**	-	0,00	0,00	-	**15:01**	SECTION 1
RZ 1	Refuel - All Competitors -Toplice Sveti Martin Distance to next refuel	(5,52)	(36,35)	(41,87)			
TC 0A	Čakovec, Trg Republike, Regrouping IN	-	16,97	16,97	0:30	15:31	
	Regrouping	-	-	-			
TC 0B	Čakovec, Trg Republike, Ceremonial start	-	0,00	0,00	1:00	16:31	SECTION 2
TC 0C	Čakovec, Ulica Tome Masaryka, Regrouping in	-	0,22	0,22	0:05	16:36	
	Regrouping	-	-	-			
TC 1	Čakovec, Tomo Masaryk street	-	0,00	0,00	1:00	17:36	SECTION 3
SS 1	**Čakovec 1**	**2,76**	-	-	-	**17:39**	
TC 1A	Čakovec, Bus station Regrouping IN	-	1,19	3,95	0:10	17:49	
	Regrouping	-	-	-	1:00		
TC 1B	Čakovec, Bus station Pregrouping OUT	-	0,00	0,00	0:30	18:49	SECTION 4
TC 2	Čakovec, Tomo Masaryk street	-	0,30	0,30	0:05	18:54	
SS 2	**Čakovec 2**	**2,76**	-	-	-	**18:57**	
TC 2A	Toplice Sveti Martin, Technical zone IN	-	17,67	20,43	0:30	19:27	
TC 2B	Toplice Sveti Martin, Technical zone OUT, Service IN	-	0,00	0,00	0:10	19:37	
	Service A Toplice Sveti Martin	(5,52)	(19,16)	(24,68)	0:45		
TC 2C	Toplice Sveti Martin, Service OUT, Parc ferme IN	-	0,00	0.00	-	20:22	
	LEG 1, SECTIONS 1, 2, 3 & 4	**5,52**	36,35	41,87	**SS = 13,18%**		

Overnight regrouping

Bilten / Bulletin 3, Prilog / Attachment 1

START LEG 2, SECTIONS 5, 6 & 7		Sunrise 05:33 - Sunset 20:09)			Sunday, May 05th 2024.	
TC 2D	Toplice Sveti Martin, Parc ferme OUT, Service IN	-	0,00	0,00		**8:01**
	Service B Toplice Sveti Martin	(0,00)	(0,00)	(0,00)	0:15	
TC 2E	Toplice Sveti Martin, Service OUT	-	0,00	0,00	-	8:16
RZ 2	Refuel - All Competitors -Toplice Sveti Martin Distance to next refuel	(30,32)	(29,32)	(59,64)		
TC 3	Gornji Koncovčak	-	0,87	0,87	0:10	8:26
SS 3	**Gornji Koncovčak - Prekopa 1**	**9,81**	-	-	-	**8:29**
TC 4	Gornja Dubrava	-	8,66	18,47	0:25	8:54
SS 4	**Gornja Dubrava - Prhovec 1**	**11,72**	-	-	-	**8:57**
TC 5	Dragoslavec Selo	-	9,49	21,21	0:30	9:27
SS 5	**Dragoslavec Selo - Okrugli Vrh 1**	**8,79**	-	-	-	**9:30**
TC 5A	Toplice Sveti Martin, Technical zone IN	-	10,30	19,09	0:35	10:05
TC 5B	Toplice Sveti Martin, Technical zone OUT, Regrouping IN	-	0,00	0,00	0:10	10:15
	Regrouping	-	-	-		
TC 5C	Toplice Sveti Martin, Regrouping OUT, Service IN	-	0,00	0,00	0:30	10:45
	Service C Toplice Sveti Martin	(30,32)	(29,32)	(59,64)	0:30	
TC 5D	Toplice Sveti Martin, Service OUT	-	0,00	0,00	-	11:15
RZ 3	Refuel - All Competitors -Toplice Sveti Martin Distance to next refuel	(30,32)	(29,32)	(59,64)		
TC 6	Gornji Koncovčak	-	0,87	0,87	0:10	11:25
SS 6	**Gornji Koncovčak - Prekopa 2**	**9,81**	-	-	-	**11:28**
TC 7	Gornja Dubrava	-	8,66	18,47	0:25	11:53
SS 7	**Gornja Dubrava - Prhovec 2**	**11,72**	-	-	-	**11:56**
TC 8	Dragoslavec Selo	-	9,49	21,21	0:30	12:26
SS 8	**Dragoslavec Selo - Okrugli Vrh 2**	**8,79**	-	-	-	**12:29**
TC 8A	Toplice Sveti Martin, Technical zone IN	-	10,30	19,09	0:35	13:04
TC 8B	Toplice Sveti Martin, Technical zone OUT, Regrouping IN	-	0,00	0,00	0:10	13:14
	Regrouping	-	-	-	0:30	
TC 8C	Toplice Sveti Martin, Regrouping OUT, Service IN	-	0,00	0,00		13:44
	Service D Toplice Sveti Martin	(30,32)	(29,32)	(59,64)	0:30	
TC 8D	Toplice Sveti Martin, Service OUT	-	0,00	0,00	-	14:14
RZ 4	Refuel - All Competitors -Toplice Sveti Martin Distance to the Finish of the rally	(30,32)	(47,24)	(77,56)		
TC 9	Gornji Koncovčak	-	0,87	0,87	0:10	14:24
SS 9	**Gornji Koncovčak - Prekopa 3**	**9,81**	-	-	-	**14:27**
TC 10	Gornja Dubrava	-	8,65	18,46	0:25	14:52
SS 10	**Gornja Dubrava - Prhovec 3**	**11,72**	-	-	-	**14:55**
TC 11	Dragoslavec Selo	-	9,48	21,20	0:30	15:25
SS 11	**Dragoslavec Selo - Okrugli Vrh 3**	**8,79**	-	-	-	**15:28**
TC 11A	Čakovec, Trg Republike, Holding zone IN	-	10,90	19,69	0:30	15:58
	Čakovec, Trg Republlike, Holding zone	-	-	-		
TC 11B	**Finish podium, Čakovec, Trg Republike**	-	-	-	1:02	**17:00**
TC 11C	Toplice Sveti Martin, Parc ferme IN	-	17,34	17,34	0:25	17:25
	LEG 2, SECTIONS 5, 6 & 7	**90,96**	**105,88**	**196,84**	**BI = 46,21%**	
	RALLY TOTAL	**96,48**	**142,23**	**238,71**	**BI = 40,42%**	

SECTION 5

SECTION 6

SECTION 7

SPECIAL STAGES		
No DIFFERENT SPECIAL STAGES		4
TOTAL SPECIAL STAGES		11
TOTAL TIME CONTROLS		32
DIFFERENT SERVICE LOCATIONS	TOPLICE SVETI MARTIN	1
	15 min	1
	30 min	2
	45 min	1
TOTAL SERVICE OCCASIONS		4

v4-5-2024

Bilten / Bulletin 3, Prilog / Attachment 2

Mijenja se / It is changing:
RB, Stranica / Page: **71, box 48**
RB, Stranica / Page: 108, box 24 - **nastavak / connect to** - RB, Stranica / Page: **71, box 48**
RB, Stranica / Page: 133, box 23 - **nastavak / connect to** - RB, Stranica / Page: **71, box 48**

TC 2	ČAKOVEC	DISTANCE	LEG 1
TC 2A	TOPLICE SVETI MARTIN	20,43 km	SECTION 4
ROAD SECTION		RECORD 2007 40,86 km/h	TIME ALLOWED 30 min

DISTANCE TOTAL	DISTANCE PARTIAL	DIRECTION	INFORMATION	DISTANCE REGRESS.
19,93	0,21	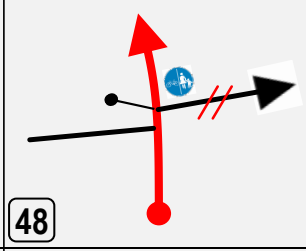 48		0,50
20,19	0,26	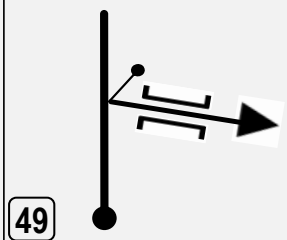 49	!	0,24
20,26	0,07	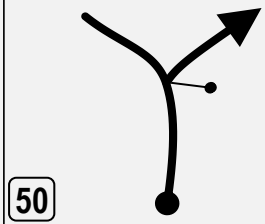 50		0,17
20,32	0,06	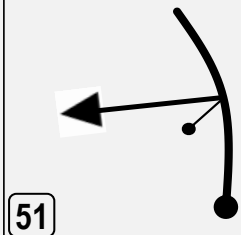 51		0,11
20,43	0,11	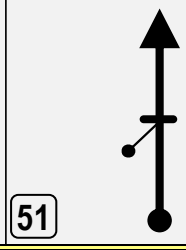 51	TC / VK 2A TOPLICE SVETI MARTIN   N 46° 29.751' E 16° 20.313'	0,00